

National parks, marine parks and forests

[Home](#) → [Topics](#) → [National parks, marine parks and forests](#) → [Managing parks and forests](#) → [North Stradbroke Island Strategy](#)

North Stradbroke Island Strategy

A sustainable future

Economic transition strategy

Native title

Expanding the national park

Minjerrabah recreation area

Project milestones

Visitor information

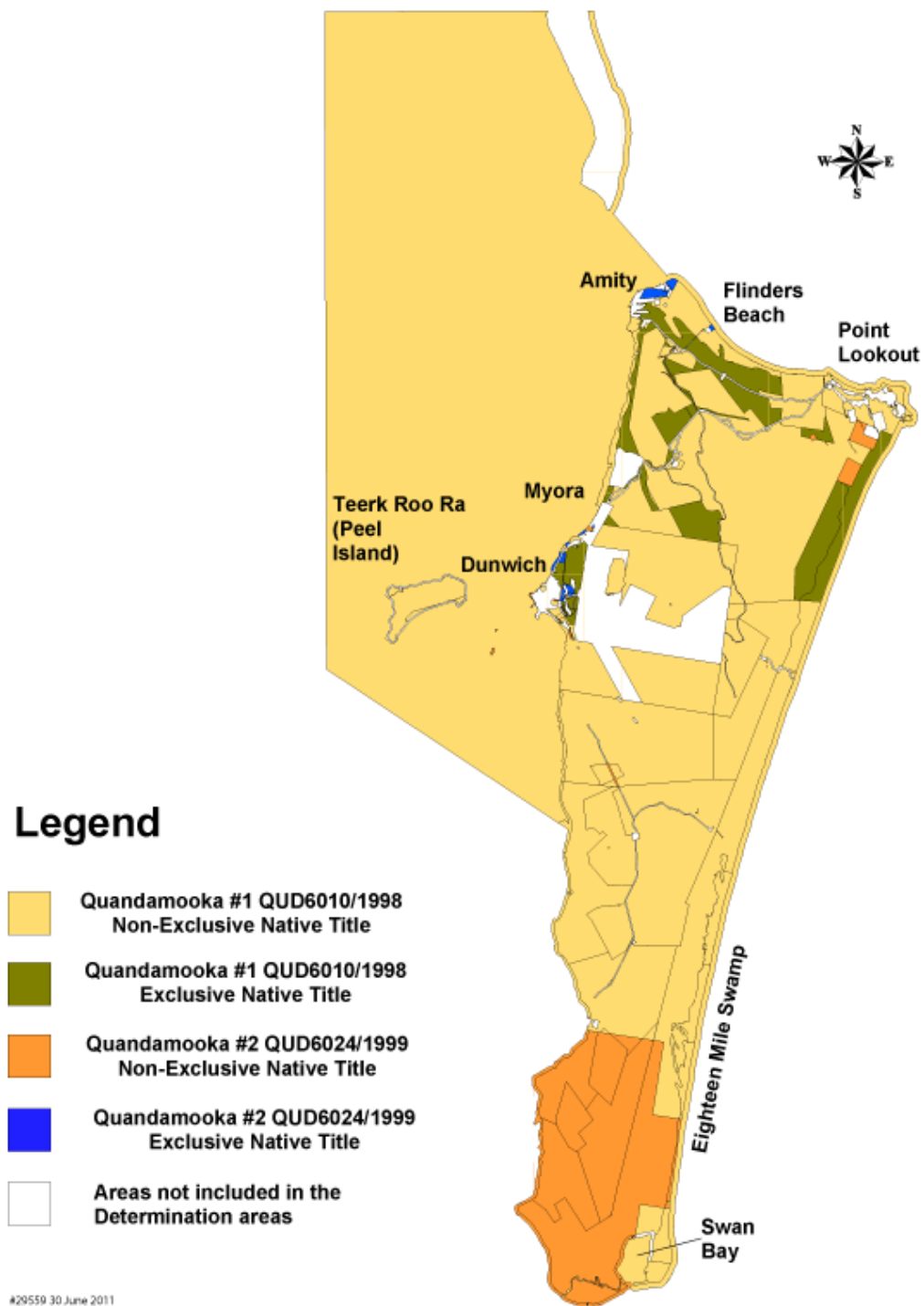
Frequently asked questions

North Stradbroke Island maps

- ▶ [North Stradbroke Island - Native Title Determination Areas](#)
- ▶ [National park declaration map](#)
- ▶ [Protected area map](#)
- ▶ [North Stradbroke Island Aboriginal Land Act Transfer](#)
- ▶ [North Stradbroke Island Region and Restricted Mine Path maps](#)

North Stradbroke Island - Native Title Determination Areas

The following map depicts the North Stradbroke Island Native Title Determination Areas. It includes the majority of North Stradbroke Island, Peel Island, Goat Island, and the surrounding waters of Moreton Bay.

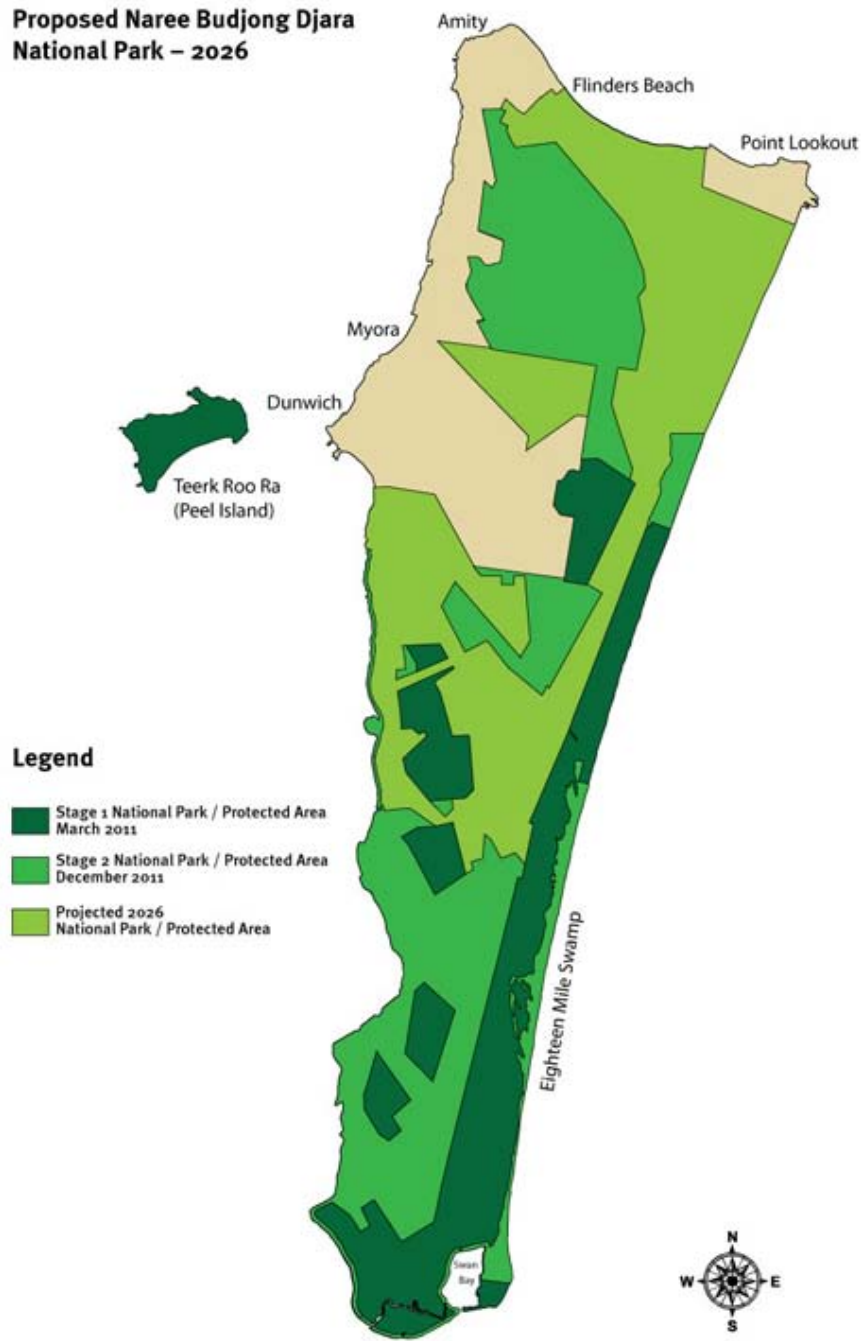


National park declaration map

The following map depicts the stages of the national park declaration on North Stradbroke Island.

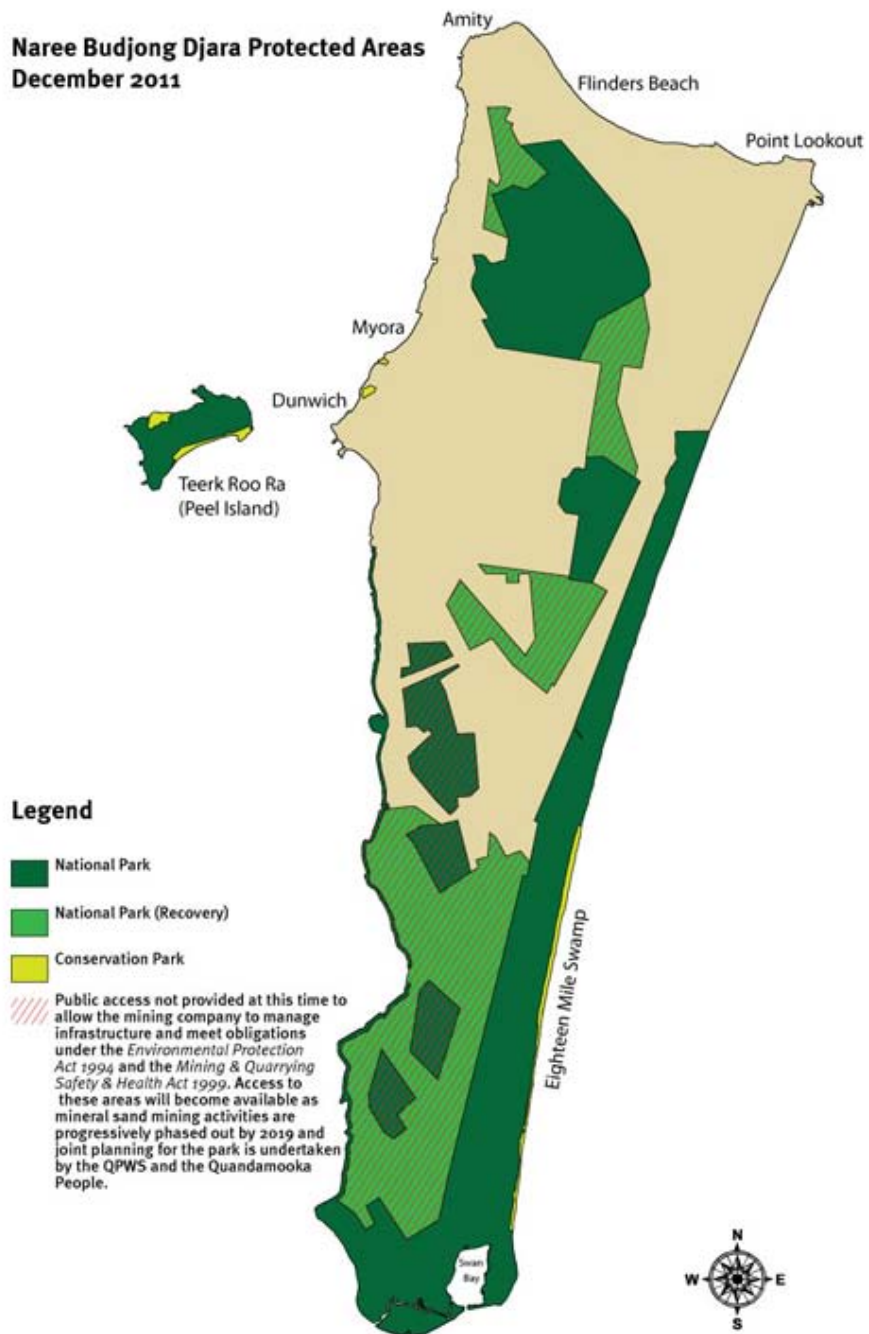
As of December 2011, 50 per cent of the island is national park; by 2026, 80 per cent of the island will be protected.

Proposed Naree Budjong Djara National Park – 2026

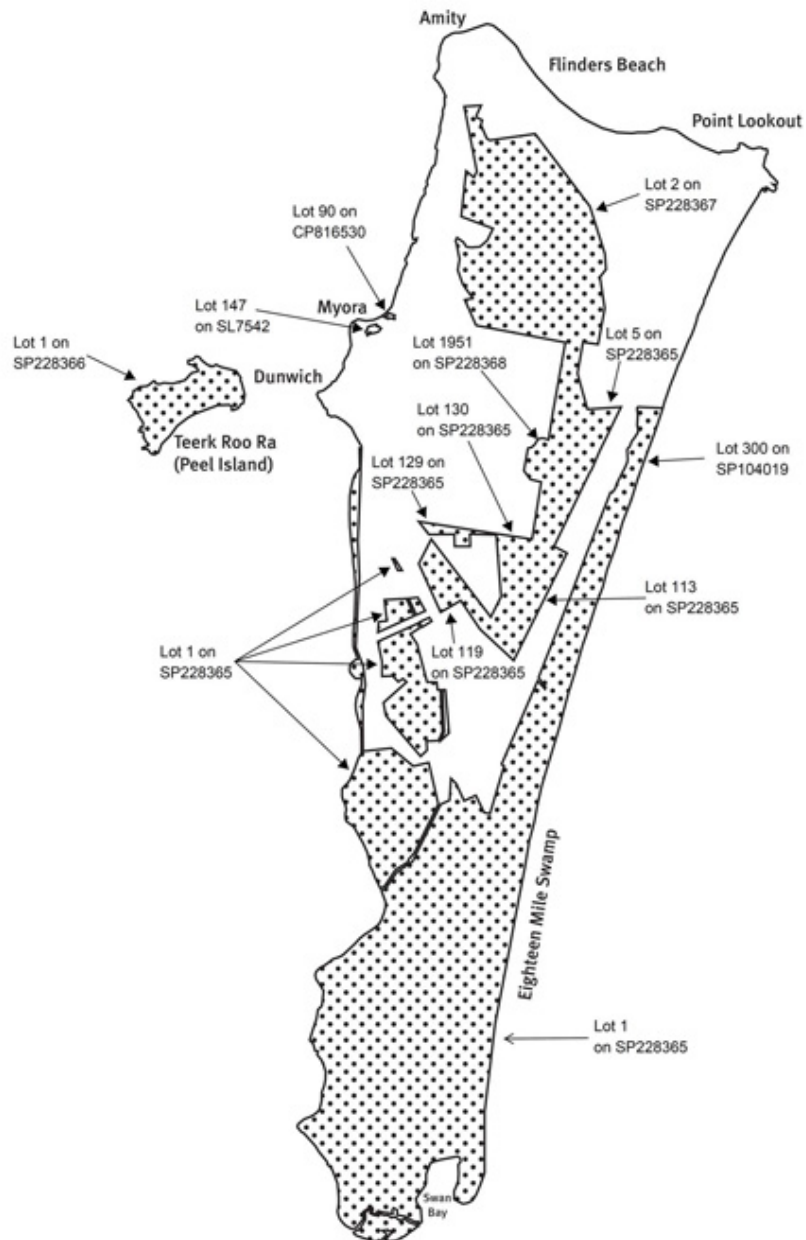


Protected area map

This map shows the protected areas on North Stradbroke Island.



North Stradbroke Island Aboriginal Land Act Transfer



North Stradbroke Island Region and Restricted Mine Path maps

- ▶ [North Stradbroke Island Region map \(NSI 1\)](#) (PDF, 557K)*
 - ▶ This map depicts the North Stradbroke Island Region, as referenced in the North Stradbroke Island Protection and Sustainability Bill 2011
- ▶ [Restricted Mine Path map \(NSI 2\)](#) (PDF, 876K)*
 - ▶ This map depicts the restricted mine path for an Enterprise Mine lease, as approved by the Queensland Government on 8 July 2011.

* Requires [Adobe Reader](#)

Last updated 19 December 2011

Topics in this site

<p>Property, titles and valuations</p> <ul style="list-style-type: none"> • Property • Titles for industry professionals • Titles for the public • Valuations 	<p>National parks, marine parks and forests</p> <ul style="list-style-type: none"> • Find a park or forest • Park alerts • Activities in parks and forests • Experiences in parks and forests • Managing parks and forests 	<p>Water</p> <ul style="list-style-type: none"> • Accessing and using water • Using water wisely • Supply strategy and planning • Regulating the water industry • Monitoring and assessment 	<p>Climate</p> <ul style="list-style-type: none"> • Adaptation for Queensland Issues Paper • Climate change impacts in Queensland's regions • Premier's Council on Climate Change • Queensland Climate Change Centre of Excellence • Townsville Coastal Hazard Adaptation Strategy Pilot Project
<p>Environmental management</p> <ul style="list-style-type: none"> • Air quality • Coal seam gas • Underground coal gasification • Compliance • Contaminated land • Environmental disaster recovery • Environmental impact assessment • Environmental incidents • Environmental licences and permits • Environmental offsets • Maps of environmentally sensitive areas • Mining • Monitoring • Petroleum • Planning and guidelines • Natural resource management • State of the environment • Sustainability • Waste 	<p>Biodiversity</p> <ul style="list-style-type: none"> • Threats to biodiversity • Biodiversity in Queensland • Biodiversity Strategy • Biodiversity offsets • Assessing biodiversity • Marine biodiversity • Climate Change and Queensland Biodiversity 	<p>Wildlife and ecosystems</p> <ul style="list-style-type: none"> • Animals • Plants • Threatened species • Species prioritisation framework • Nature refuges • Rainforests • Regional ecosystem descriptions • Wetlands • Conservation Management Profiles • Community role 	<p>Indigenous interests</p> <ul style="list-style-type: none"> • Native title • Indigenous cultural heritage • Indigenous land
<p>Vegetation management</p> <ul style="list-style-type: none"> • Clearing and development • Legislation and policy • Vegetation communities • Vegetation management offsets • Property vegetation management plans • Property Maps of Assessable Vegetation (PMAVs) • Native forest and quarry resources 	<p>Land management</p> <ul style="list-style-type: none"> • Managing land resources • Land degradation • Use of state land • Planning for sustainable management 	<p>Coastal zone</p> <ul style="list-style-type: none"> • Coastal monitoring • Coastal management • Coastal development • Coastal ecology 	<p>Heritage conservation</p> <ul style="list-style-type: none"> • Heritage in Queensland • Queensland Heritage Register • Archaeology • Development
<p>Mapping and surveying</p> <ul style="list-style-type: none"> • Maps • Imagery • Data and software • Surveying information • Queensland place names • History of Mapping and Surveying 	<p>Science and research</p> <ul style="list-style-type: none"> • Monitoring • State of the Environment • Queensland Herbarium • Remote Sensing Centre • Projects 		

[Copyright](#) | [Disclaimer](#) | [Privacy](#) | [Other languages](#)

© The State of Queensland (Department of Environment and Resource Management) 2012.
[Queensland Government home page](#)